

**Cambridge Waste Water Treatment Plant Relocation Project**  
Anglian Water Services Limited

# Appendix 15.2: Summer and Winter Views

Application Document Reference: 5.4.15.2

PINS Project Reference: WW010003

APFP Regulation No. 5(2)a

**Cambridge Waste Water Treatment Plant - Landscape Character**

Photographs illustrating typical features of the landscape character areas (LCA) described in Chapter 15 of the ES: Landscape and Visual Amenity



Eastern Fen Edge Chalklands LCA



Waterbeach - Lode Fen LCA



River Cam Corridor LCA



Western Fen Edge Claylands LCA


## Cambridge Waste Water Treatment Plant - Landscape Character

Photographs illustrating typical features of the LCA described in Chapter 15 of the ES: Landscape and Visual Amenity



## Cambridge Waste Water Treatment Plant - Representative Views

Photographs illustrating the existing view in winter and summer from the representative viewpoint described in Chapter 15 of the ES: Landscape and Visual Amenity



### Viewpoint 1: Users of the Little Wilbraham Road looking north-west

#### Stitched Panoramas

Winter: 30.01.22; 11:11

Summer: 09.05.22; 10:55

OS Grid Ref: LAT: 52;12;55 LONG: 0;14;42

Camera Model: Canon EOS 6D 50mm lens



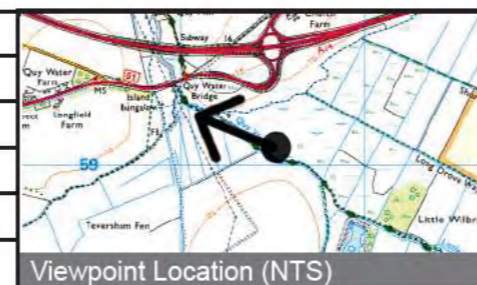
## Cambridge Waste Water Treatment Plant - Representative Views

Photographs illustrating the existing view in winter and summer from the representative viewpoint described in Chapter 15 of the ES: Landscape and Visual Amenity



**Viewpoint 2: Users of PRow network in and around Little Wilbraham Fen and Teversham Fen looking north-west**


| Stitched Panoramas                           |
|--|
| Winter: 29.01.22; 15:00                      |
| Summer: 08.05.22; 14:11                      |
| OS Grid Ref: LAT: 52; 12; 26 LONG: 0; 13; 13 |
| Camera Model: Canon EOS 6D 50mm lens         |



### Cambridge Waste Water Treatment Plant - Representative Views

Photographs illustrating the existing view in winter and summer from the representative viewpoint described in Chapter 15 of the ES: Landscape and Visual Amenity



|   |   |   |
|---|---|---|
| <b>Viewpoint 3: Residents of Church Road and Orchard Street, Stow cum Quay looking west</b> | <b>Stitched Panoramas</b>                   |  |
|   | Winter: 01.12.21; 10:14                     |   |
|   | Summer: 14.10.21; 09:36                     |   |
|   | OS Grid Ref: LAT: 52; 13; 9 LONG: 0; 12; 60 |   |
|   | Camera Model: Canon EOS 6D 50mm lens        |   |
|   |   | Viewpoint Location (NTS)  |

## Cambridge Waste Water Treatment Plant - Representative Views

Photographs illustrating the existing view in winter and summer from the representative viewpoint described in Chapter 15 of the ES: Landscape and Visual Amenity



**Viewpoint 4: Users of Footpath Stow cum Quy 218/2 (Harcamlow Way) and guests at the Quy Mill Hotel looking north-west**

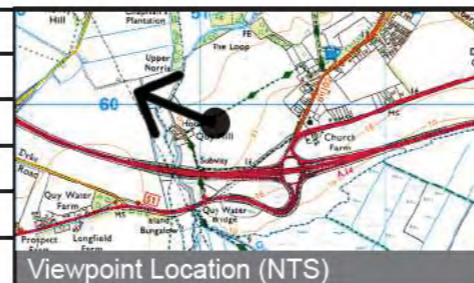
**Stitched Panoramas**

Winter: 01.12.21; 10:06

Summer: 09.05.22; 11:10

OS Grid Ref: LAT: 52; 12; 56 LONG: 0; 12; 32

Camera Model: Canon EOS 6D 50mm lens



## Cambridge Waste Water Treatment Plant - Representative Views

Photographs illustrating the existing view in winter and summer from the representative viewpoint described in Chapter 15 of the ES: Landscape and Visual Amenity



**Viewpoint 5: Residents on Newmarket Road around Quy Waters looking north-west**

**Stitched Panoramas**

Winter: 14.10.2021; 15:30

Summer: 01.12.21; 09:47

OS Grid Ref: LAT: 52; 12; 50 LONG: 0; 11; 57

Camera Model: Canon EOS 6D 50mm lens





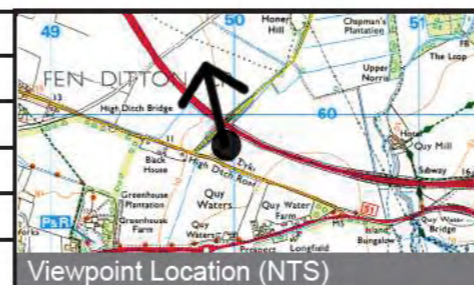
## Cambridge Waste Water Treatment Plant - Representative Views

Photographs illustrating the existing view in winter and summer from the representative viewpoint described in Chapter 15 of the ES: Landscape and Visual Amenity



**Viewpoint 6: Users of Byway Fen Ditton 85/14 and Low Fen Drove Way looking west and north-west**

| Stitched Panoramas                          |
|---|
| Winter: 01.12.21; 10:31                     |
| Summer: 09.05.22; 12:24                     |
| OS Grid Ref: LAT: 52; 13; 3 LONG: 0; 11; 37 |
| Camera Model: Canon EOS 6D 50mm lens        |





## Cambridge Waste Water Treatment Plant- Representative Views

It has not been possible to take a photograph from this viewpoint as it is on a site currently under construction

Representative Viewpoint 8: Winter

It has not been possible to take a photograph from this viewpoint as it is on a site currently under construction

Representative Viewpoint 8: Summer

**Viewpoint 8: Residents of the Marleigh Development (under construction) looking north**

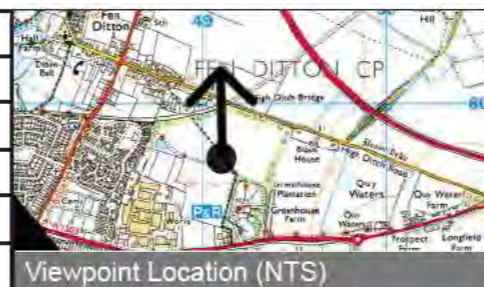
Stitched Panoramas

Winter:

Summer:

OS Grid Ref:

Camera Model:



Viewpoint Location (NTS)

## Cambridge Waste Water Treatment Plant - Representative Views

Photographs illustrating the existing view in winter and summer from the representative viewpoint described in Chapter 15 of the ES: Landscape and Visual Amenity



|  |  |                                 |
|--|--|---------------------------------|
| <b>Viewpoint 9: Users of High Ditch Road looking north</b> | <b>Stitched Panoramas</b>                          | <p>Viewpoint Location (NTS)</p> |
|  | <b>Winter:</b> 06.03.22; 15:19                     |                                 |
|  | <b>Summer:</b> 09.05.22; 13:36                     |                                 |
|  | <b>OS Grid Ref:</b> LAT: 52; 13; 5 LONG: 0; 10; 54 |                                 |
|  | <b>Camera Model:</b> Canon EOS 6D 50mm lens        |                                 |

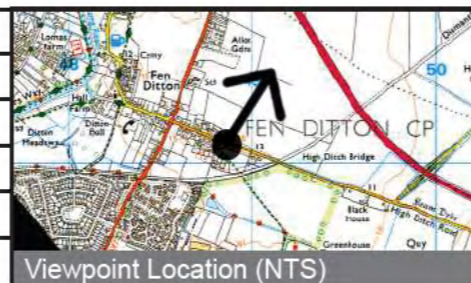
## Cambridge Waste Water Treatment Plant - Representative Views

Photographs illustrating the existing view in winter and summer from the representative viewpoint described in Chapter 15 of the ES: Landscape and Visual Amenity



**Viewpoint 10: Residents of High Ditch Road, Fen Ditton looking north-east**

| Stitched Panoramas |                                |
|--------------------|--------------------------------|
| Winter:            | 01.12.21; 09:16                |
| Summer:            | 14.10.21; 08:45                |
| OS Grid Ref:       | LAT: 52; 13; 7 LONG: 0; 10; 54 |
| Camera Model:      | Canon EOS 6D 50mm lens         |



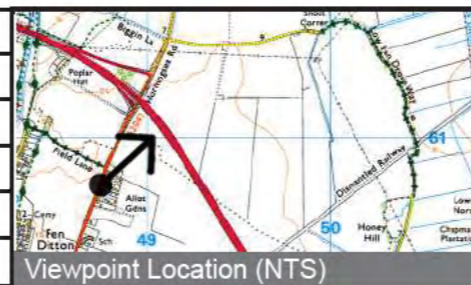
## Cambridge Waste Water Treatment Plant - Representative Views

Photographs illustrating the existing view in winter and summer from the representative viewpoint described in Chapter 15 of the ES: Landscape and Visual Amenity



**Viewpoint 11: Residents on the B1047 Horningsea Road and Musgrave Way, Fen Ditton looking north and north-east**

|  |
|--|
| <b>Stitched Panoramas</b>                    |
| Winter: 01.12.21; 12:11                      |
| Summer: 22.09.21; 11:06                      |
| OS Grid Ref: LAT: 52; 12; 33 LONG: 0; 10; 38 |
| Camera Model: Canon EOS 6D 50mm lens         |



## Cambridge Waste Water Treatment Plant - Representative Views

Photographs illustrating the existing view in winter and summer from the representative viewpoint described in Chapter 15 of the ES: Landscape and Visual Amenity



|   |  |                                 |
|---|--|---------------------------------|
| <b>Viewpoint 12: Users of the A14 looking north</b> | <b>Stitched Panoramas</b>                    | <p>Viewpoint Location (NTS)</p> |
|   | Winter: 30.01.22; 11:44                      |                                 |
|   | Summer: 08.05.22; 13:03                      |                                 |
|   | OS Grid Ref: LAT: 52; 12; 23 LONG: 0; 11; 11 |                                 |
|   | Camera Model: Canon EOS 6D 50mm lens         |                                 |

## Cambridge Waste Water Treatment Plant - Representative Views

Photographs illustrating the existing view in winter and summer from the representative viewpoint described in Chapter 15 of the ES: Landscape and Visual Amenity



**Viewpoint 13: Residents at Gate House on Low Fen Drove Way looking west**

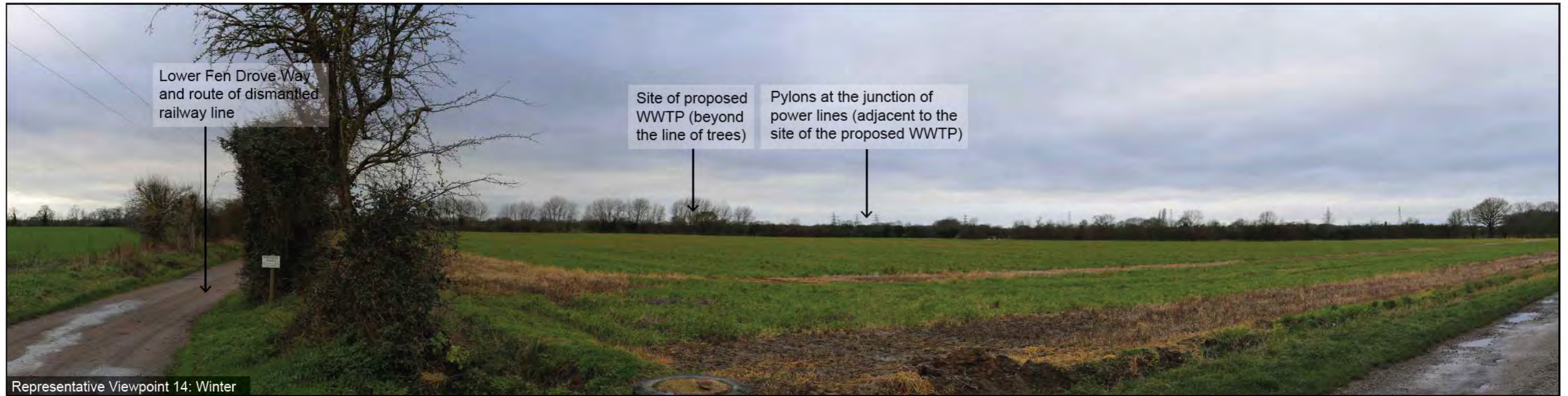
|   |
|---|
| <b>Stitched Panoramas</b>                   |
| Winter: 01.12.21; 10:38                     |
| Summer: 14.10.21; 09:13                     |
| OS Grid Ref: LAT: 52; 13; 35 LONG: 0; 12; 5 |
| Camera Model: Canon EOS 6D 50mm lens        |





## Cambridge Waste Water Treatment Plant - Representative Views

Photographs illustrating the existing view in winter and summer from the representative viewpoint described in Chapter 15 of the ES: Landscape and Visual Amenity



**Viewpoint 14: Residents of Station Road, Stow cum Quy and Quy Hall looking south-west**

| Stitched Panoramas                           |
|--|
| Winter: 30.12.21; 12:09                      |
| Summer: 03.05.22; 13.22                      |
| OS Grid Ref: LAT: 52; 13; 54 LONG: 0; 12; 50 |
| Camera Model: Canon EOS 6D 50mm lens         |



## Cambridge Waste Water Treatment Plant - Representative Views

Photographs illustrating the existing view in winter and summer from the representative viewpoint described in Chapter 15 of the ES: Landscape and Visual Amenity



**Viewpoint 15: Users of Bridleway Stow cum  
Quy 218/5 looking west**

**Stitched Panoramas**

**Winter:** 30.12.21; 13:12

**Summer:** 08.05.22; 13:36

**OS Grid Ref:** LAT: 52; 13; 53 LONG: 0; 13; 14

**Camera Model:** Canon EOS 6D 50mm lens



## Cambridge Waste Water Treatment Plant - Representative Views

Photographs illustrating the existing view in winter and summer from the representative viewpoint described in Chapter 15 of the ES: Landscape and Visual Amenity



|   |  |                                 |
|---|--|---------------------------------|
| <b>Viewpoint 16: Visitors to Anglesey Abbey Registered Park and Garden looking south-west</b> | <b>Stitched Panoramas</b>                          | <p>Viewpoint Location (NTS)</p> |
|   | <b>Winter:</b> 30.01.22; 11:44                     |                                 |
|   | <b>Summer:</b> 14.10.21; 10:01                     |                                 |
|   | <b>OS Grid Ref:</b> LAT: 52; 14; 0 LONG: 0; 13; 54 |                                 |
|   | <b>Camera Model:</b> Canon EOS 6D 50mm lens        |                                 |

## Cambridge Waste Water Treatment Plant - Representative Views

Photographs illustrating the existing view in winter and summer from the representative viewpoint described in Chapter 15 of the ES: Landscape and Visual Amenity



**Viewpoint 17: Users of Low Fen Drove Way and residents at Parsonage Farm looking south**

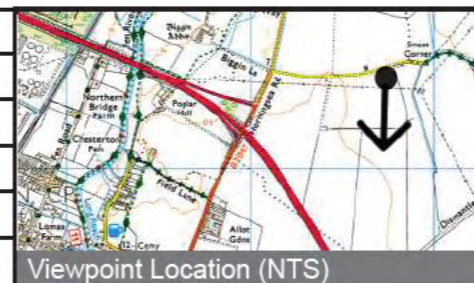
**Stitched Panoramas**

Winter: 01.12.21; 10:51

Summer: 22.09.21; 10:33

OS Grid Ref: LAT: 52; 13; 55 LONG: 0; 11; 29

Camera Model: Canon EOS 6D 50mm lens



## Cambridge Waste Water Treatment Plant - Representative Views

Photographs illustrating the existing view in winter and summer from the representative viewpoint described in Chapter 15 of the ES: Landscape and Visual Amenity




### Viewpoint 18: Users of Horningsea Road (from the A14 bridge) looking east

|  |
|--|
| <b>Stitched Panoramas</b>                    |
| Winter: 01.12.21; 12:18                      |
| Summer: 09.05.22; 15:45                      |
| OS Grid Ref: LAT: 52; 13; 44 LONG: 0; 10; 46 |
| Camera Model: Canon EOS 6D 50mm lens         |



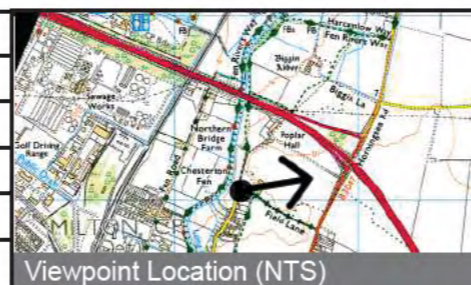
## Cambridge Waste Water Treatment Plant - Representative Views

Photographs illustrating the existing view in winter and summer from the representative viewpoint described in Chapter 15 of the ES: Landscape and Visual Amenity



**Viewpoint 19: Residents of Green End and Footpath Fen Ditton 85/3 looking north-east**

|  |
|--|
| <b>Stitched Panoramas</b>                    |
| Winter: 14.03.22; 15:00                      |
| Summer: 09.05.22; 12:49                      |
| OS Grid Ref: LAT: 52; 12; 28 LONG: 0; 10; 13 |
| Camera Model: Canon EOS 6D 50mm lens         |



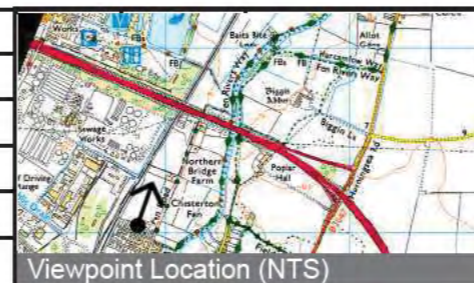
## Cambridge Waste Water Treatment Plant - Representative Views

Photographs illustrating the existing view in winter and summer from the representative viewpoint described in Chapter 15 of the ES: Landscape and Visual Amenity



**Viewpoint 20: Residents of Fen Road looking north**

| Stitched Panoramas                          |
|---|
| Winter: 22.01.22; 12:40                     |
| Summer: 22.09.21; 08:05                     |
| OS Grid Ref: LAT: 52; 13; 49 LONG: 0; 9; 60 |
| Camera Model: Canon EOS 6D 50mm lens        |



## Cambridge Waste Water Treatment Plant - Representative Views

Photographs illustrating the existing view in winter and summer from the representative viewpoint described in Chapter 15 of the ES: Landscape and Visual Amenity



**Viewpoint 21: Residents at Northern Bridge Farm looking south**

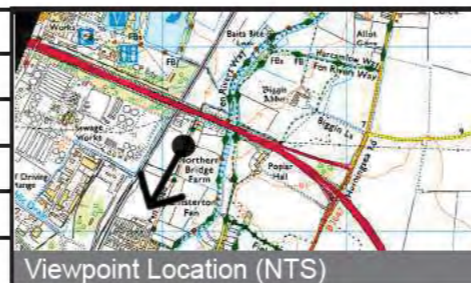
**Stitched Panoramas**

Winter: 22.01.22; 12:45

Summer: 22.09.21; 08:20

OS Grid Ref: LAT: 52; 13; 52 LONG: 0; 10; 2


Camera Model: Canon EOS 6D 50mm lens





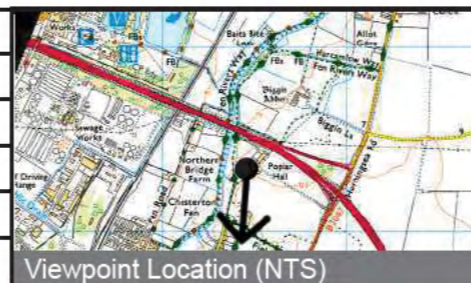
## Cambridge Waste Water Treatment Plant - Representative Views

Photographs illustrating the existing view in winter and summer from the representative viewpoint described in Chapter 15 of the ES: Landscape and Visual Amenity



**Viewpoint 22: Residents of Poplar Hall and Poplar Hall Farmhouse looking south, residents of Red House Close looking north and users of Footpath Fen Ditton 85/6**

| Stitched Panoramas                           |
|--|
| Winter: 29.01.22; 15:00                      |
| Summer: 22.09.21; 09:08                      |
| OS Grid Ref: LAT: 52; 12; 26 LONG: 0; 13; 13 |
| Camera Model: Canon EOS 6D 50mm lens         |



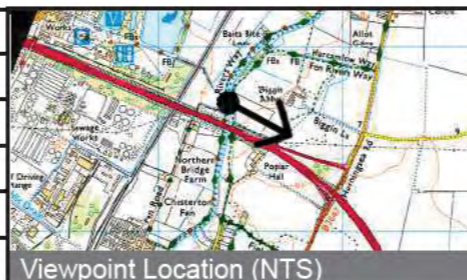
## Cambridge Waste Water Treatment Plant - Representative Views

Photographs illustrating the existing view in winter and summer from the representative viewpoint described in Chapter 15 of the ES: Landscape and Visual Amenity



**Viewpoint 23: Users of Footpath Milton 162/1 and users of the River Cam looking east**

| Stitched Panoramas |                                |
|--------------------|--------------------------------|
| Winter:            | 01.12.21; 10:14                |
| Summer:            | 09.05.22; 16:14                |
| OS Grid Ref:       | LAT: 52; 13; 9 LONG: 0; 12; 60 |
| Camera Model:      | Canon EOS 6D 50mm lens         |



## Cambridge Waste Water Treatment Plant - Representative Views

Photographs illustrating the existing view in winter and summer from the representative viewpoint described in Chapter 15 of the ES: Landscape and Visual Amenity



|  |   |                                 |
|--|---|---------------------------------|
| <b>Viewpoint 24: Residents at Biggin Abbey House and associated cottages and users of Footpaths Fen Ditton 85/8 looking south and east</b> | <b>Stitched Panoramas</b>                           | <p>Viewpoint Location (NTS)</p> |
|  | <b>Winter:</b> 29.01.22; 15:00                      |                                 |
|  | <b>Summer:</b> 22.09.21; 09:59                      |                                 |
|  | <b>OS Grid Ref:</b> LAT: 52; 12; 26 LONG: 0; 13; 13 |                                 |
|  | <b>Camera Model:</b> Canon EOS 6D 50mm lens         |                                 |

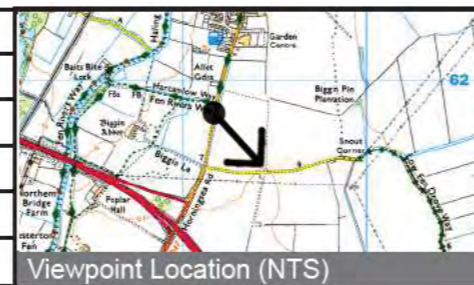
## Cambridge Waste Water Treatment Plant - Representative Views

Photographs illustrating the existing view in winter and summer from the representative viewpoint described in Chapter 15 of the ES: Landscape and Visual Amenity



**Viewpoint 25: Users of shared foot/cycle path along Horningsea Road looking south-east**

|  |
|--|
| <b>Stitched Panoramas</b>                          |
| <b>Winter:</b> 01.12.21; 10:14                     |
| <b>Summer:</b> 14.10.21; 09:36                     |
| <b>OS Grid Ref:</b> LAT: 52; 13; 9 LONG: 0; 12; 60 |
| <b>Camera Model:</b> Canon EOS 6D 50mm lens        |



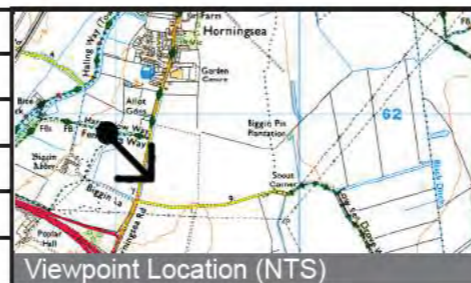
## Cambridge Waste Water Treatment Plant - Representative Views

Photographs illustrating the existing view in winter and summer from the representative viewpoint described in Chapter 15 of the ES: Landscape and Visual Amenity



**Viewpoint 26: Users of Footpath Horningsea 130/1, Footpath Horningsea 130/2 and Footpath Fen Ditton 85/7 (Harcamlow Way and Fen Rivers Way) (near Biggin Abbey) looking south-east**

**Stitched Panoramas**  
 Winter: 29.01.22; 15:00  
 Summer: 22.09.21; 10:07  
 OS Grid Ref: LAT: 52; 12; 26 LONG: 0; 13; 13  
 Camera Model: Canon EOS 6D 50mm lens



## Cambridge Waste Water Treatment Plant - Representative Views

Photographs illustrating the existing view in winter and summer from the representative viewpoint described in Chapter 15 of the ES: Landscape and Visual Amenity



**Viewpoint 27: Users of Footpath Milton 162/1 (Fen Rivers Way/Haling Way) along the River Cam and residents in properties around Baits Bite Lock looking south-east**

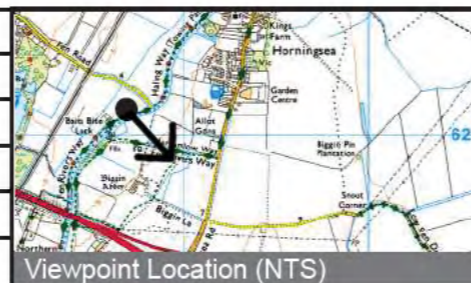
**Stitched Panoramas**

Winter: 01.12.21; 10:14

Summer: 14.10.21; 09:36

OS Grid Ref: LAT: 52; 13; 9 LONG: 0; 12; 60

Camera Model: Canon EOS 6D 50mm lens



## Cambridge Waste Water Treatment Plant - Representative Views

Photographs illustrating the existing view in winter and summer from the representative viewpoint described in Chapter 15 of the ES: Landscape and Visual Amenity



**Viewpoint 28: Residents of High St, Horningsea looking south**

**Stitched Panoramas**

Winter: 29.01.22; 15:00

Summer: 22.09.21; 11:45

OS Grid Ref: LAT: 52; 12; 26 LONG: 0; 13; 13

Camera Model: Canon EOS 6D 50mm lens



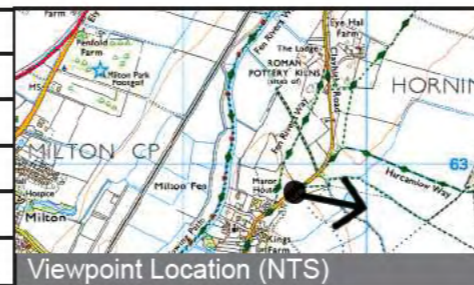
## Cambridge Waste Water Treatment Plant - Representative Views

Photographs illustrating the existing view in winter and summer from the representative viewpoint described in Chapter 15 of the ES: Landscape and Visual Amenity



**Viewpoint 29: Residents of Clayhithe Road, Horningsea and visitors to Gayton Farm Campsite looking south and east**

|   |
|---|
| <b>Stitched Panoramas</b>                   |
| Winter: 01.12.21; 10:14                     |
| Summer: 14.10.21; 09:36                     |
| OS Grid Ref: LAT: 52; 13; 9 LONG: 0; 12; 60 |
| Camera Model: Canon EOS 6D 50mm lens        |





## Cambridge Waste Water Treatment Plant - Representative Views

Photographs illustrating the existing view in winter and summer from the representative viewpoint described in Chapter 15 of the ES: Landscape and Visual Amenity



**Viewpoint 30: Users of Footpath Horningsea 130/5 and Footpath Horningsea 130/6 and Bridleway Horningsea 130/8 (Harcamlow Way) looking west and south (PRoW crosses the Waterbeach pipeline route)**

| Stitched Panoramas                           |
|--|
| Winter: 29.01.22; 15:00                      |
| Summer: 22.09.21; 12:10                      |
| OS Grid Ref: LAT: 52; 12; 26 LONG: 0; 13; 13 |
| Camera Model: Canon EOS 6D 50mm lens         |



## Cambridge Waste Water Treatment Plant - Representative Views

Photographs illustrating the existing view in winter and summer from the representative viewpoint described in Chapter 15 of the ES: Landscape and Visual Amenity



**Viewpoint 31: Residents of Allicky Farm and users of Bridleway Stow cum Quy 218/5 looking south-west**

| Stitched Panoramas                          |
|---|
| Winter: 01.12.21; 10:14                     |
| Summer: 14.10.21; 09:36                     |
| OS Grid Ref: LAT: 52; 13; 9 LONG: 0; 12; 60 |
| Camera Model: Canon EOS 6D 50mm lens        |



## Cambridge Waste Water Treatment Plant - Representative Views

Photographs illustrating the existing view in winter and summer from the representative viewpoint described in Chapter 15 of the ES: Landscape and Visual Amenity




**Viewpoint 32: Visitors to Quy Fen and users of Footpath Stow cum Quy 218/8 looking south-west**

| Stitched Panoramas                           |
|--|
| Winter: 09.10.21; 14:33                      |
| Summer: 29.01.22; 15:00                      |
| OS Grid Ref: LAT: 52; 12; 26 LONG: 0; 13; 13 |
| Camera Model: Canon EOS 6D 50mm lens         |



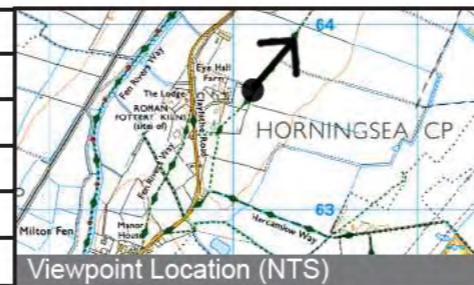
## Cambridge Waste Water Treatment Plant - Representative Views

Photographs illustrating the existing view in winter and summer from the representative viewpoint described in Chapter 15 of the ES: Landscape and Visual Amenity



**Viewpoint 33: Users of Footpath Horningsea 130/10 (PRoW crosses the Waterbeach pipeline route) and residents at Eye Hall Farm and Mulberry House Farm looking east**

| Stitched Panoramas                          |
|---|
| Winter: 01.12.21; 10:14                     |
| Summer: 14.10.21; 09:36                     |
| OS Grid Ref: LAT: 52; 13; 9 LONG: 0; 12; 60 |
| Camera Model: Canon EOS 6D 50mm lens        |



## Cambridge Waste Water Treatment Plant - Representative Views

Photographs illustrating the existing view in winter and summer from the representative viewpoint described in Chapter 15 of the ES: Landscape and Visual Amenity



**Viewpoint 34: Viewpoint 34: Residents of Clayhithe Road, Clayhithe looking east**

|  |
|--|
| <b>Stitched Panoramas</b>                    |
| Winter: 29.01.22; 15:00                      |
| Summer: 22.09.21; 12:53                      |
| OS Grid Ref: LAT: 52; 12; 26 LONG: 0; 13; 13 |
| Camera Model: Canon EOS 6D 50mm lens         |



## Cambridge Waste Water Treatment Plant - Representative Views

Photographs illustrating the existing view in winter and summer from the representative viewpoint described in Chapter 15 of the ES: Landscape and Visual Amenity




**Viewpoint 35: Users of the Cambridge Motorboat Club and Cam Sailing Club and users of Footpath Horningsea 130/12 and Footpath Horningsea 130/13 looking east**

| Stitched Panoramas                          |
|---|
| Winter: 01.12.21; 10:14                     |
| Summer: 14.10.21; 09:36                     |
| OS Grid Ref: LAT: 52; 13; 9 LONG: 0; 12; 60 |
| Camera Model: Canon EOS 6D 50mm lens        |



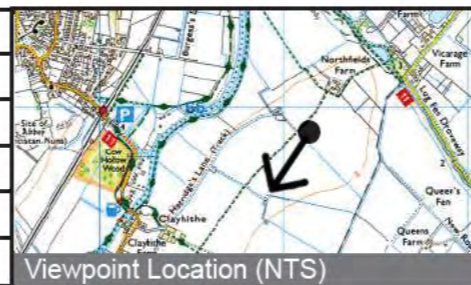
## Cambridge Waste Water Treatment Plant - Representative Views

Photographs illustrating the existing view in winter and summer from the representative viewpoint described in Chapter 15 of the ES: Landscape and Visual Amenity



**Viewpoint 36: Residents at Northfields Farm and Northfields Farm Cottages looking south-west**

| Stitched Panoramas                           |
|--|
| Winter: 29.01.22; 15:00                      |
| Summer: 22.09.21; 13:49                      |
| OS Grid Ref: LAT: 52; 12; 26 LONG: 0; 13; 13 |
| Camera Model: Canon EOS 6D 50mm lens         |



## Cambridge Waste Water Treatment Plant - Representative Views

Photographs illustrating the existing view in winter and summer from the representative viewpoint described in Chapter 15 of the ES: Landscape and Visual Amenity



**Viewpoint 37: Residents in Burgess Road looking east and users of Bridleway Waterbeach 247/10 looking east**

### Stitched Panoramas

Winter: 01.12.21; 10:14

Summer: 14.10.21; 09:36

OS Grid Ref: LAT: 52; 13; 9 LONG: 0; 12; 60

Camera Model: Canon EOS 6D 50mm lens





## Cambridge Waste Water Treatment Plant - Representative Views

Photographs illustrating the existing view in winter and summer from the representative viewpoint described in Chapter 15 of the ES: Landscape and Visual Amenity



**Viewpoint 38: Residents close to Bottisham Lock and Bannold Road looking west**

**Stitched Panoramas**

Winter: 29.01.22; 15:00

Summer: 22.09.21; 14:05

OS Grid Ref: LAT: 52; 12; 26 LONG: 0; 13; 13

Camera Model: Canon EOS 6D 50mm lens



## Cambridge Waste Water Treatment Plant - Representative Views

Photographs illustrating the existing view in winter and summer from the representative viewpoint described in Chapter 15 of the ES: Landscape and Visual Amenity



**Viewpoint 39: Residents in Capper Road  
looking north-east (single frame only)**

|   |
|---|
| <b>Stitched Panoramas</b>                   |
| Winter: 01.12.21; 10:14                     |
| Summer: 14.10.21; 09:36                     |
| OS Grid Ref: LAT: 52; 13; 9 LONG: 0; 12; 60 |
| Camera Model: Canon EOS 6D 50mm lens        |



## Cambridge Waste Water Treatment Plant - Representative Views

Photographs illustrating the existing view in winter and summer from the representative viewpoint described in Chapter 15 of the ES: Landscape and Visual Amenity



**Viewpoint 40: Users of Byway Waterbeach 247/14 looking south**

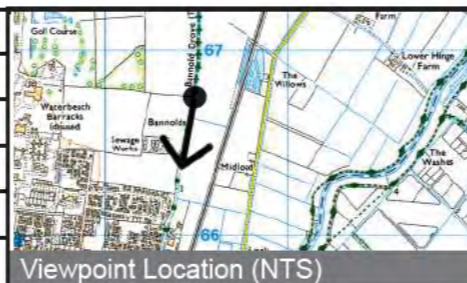
**Stitched Panoramas**

Winter: 29.01.22; 15:00

Summer: 22.09.21; 14:42

OS Grid Ref: LAT: 52; 12; 26 LONG: 0; 13; 13

Camera Model: Canon EOS 6D 50mm lens



## Cambridge Waste Water Treatment Plant - Representative Views

Photographs illustrating the existing view in winter and summer from the representative viewpoint described in Chapter 15 of the ES: Landscape and Visual Amenity



No summer view was taken from this viewpoint but the view of Cambridge in the far distance is very similar to the winter view

Representative Viewpoint 41: Summer

**Viewpoint 41: Visitors to Ely Cathedral (the Octagon Tower) looking south**

Stitched Panoramas

Winter: 28.03.22; 14:35

Summer:

OS Grid Ref: LAT: 52; 13; 55 LONG: 0; 15; 50

Camera Model: Canon EOS 6D 50mm lens



## Get in touch

You can contact us by:



Emailing at [info@cwwtpr.com](mailto:info@cwwtpr.com)



Calling our Freephone information line on **0808 196 1661**



Writing to us at **Freepost: CWWTPR**



Visiting our website at 

You can view all our DCO application documents and updates on the application on The Planning Inspectorate website:

<https://infrastructure.planninginspectorate.gov.uk/projects/eastern/cambridge-waste-water-treatment-plant-relocation/>